

**NOTES**  
 This key plan shows the sheet numbers for the supplementary consultation design changes on the following drawings:

- HE604820-OIL-LDC-00-DR-CH-31001
- HE604820-OIL-LDC-00-DR-CH-31002
- HE604820-OIL-LDC-00-DR-CH-31003
- HE604820-OIL-LDC-00-DR-CH-31004

The Order Limits are the area of land that would be needed either temporarily (affected while construction takes place) or permanently if the Scheme is built.

Refer to the Schedule of Proposed Changes to which this is enclosed for further details on changes.

**KEY TO SYMBOLS**

Order Limits

|  |  |  |  |  |  |
|--|--|--|--|--|--|
|  |  |  |  |  |  |
|  |  |  |  |  |  |
|  |  |  |  |  |  |
|  |  |  |  |  |  |
|  |  |  |  |  |  |
|  |  |  |  |  |  |
|  |  |  |  |  |  |
|  |  |  |  |  |  |
|  |  |  |  |  |  |
|  |  |  |  |  |  |

|     |            |                 |     |      |      |
|-----|------------|-----------------|-----|------|------|
| P01 | 16/08/2024 | FOR INFORMATION | CH  | EB   | EB   |
| REV | DATE       | REVISION NOTE   | ORG | CHKD | APPD |

DESIGNER

CONTRACTOR

CLIENT

PROJECT TITLE  
 A46 COVENTRY JUNCTIONS (WALSGRAVE)

PROJECT STAGE  
 PCF STAGE 3

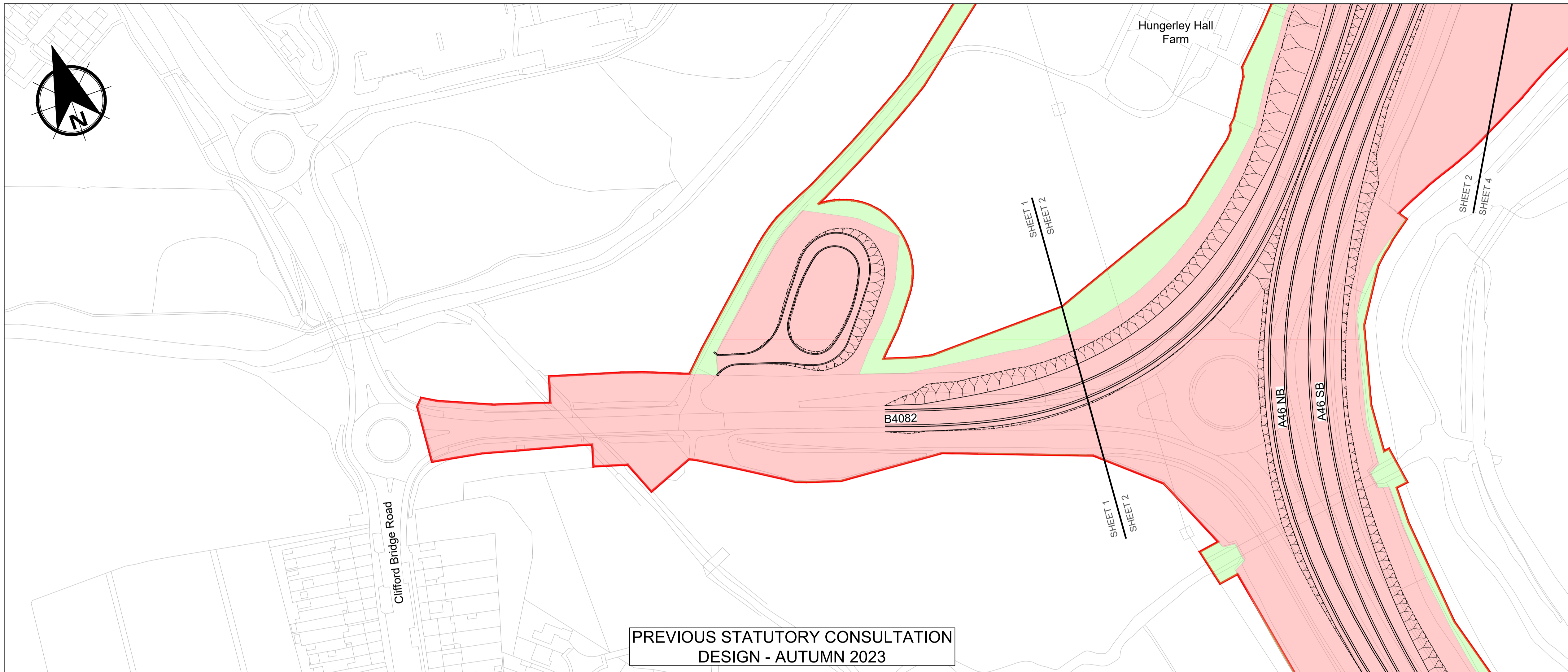
DRAWING TITLE  
 SUPPLEMENTARY CONSULTATION  
 AUGUST - SEPTEMBER 2024  
 DESIGN CHANGES KEY PLAN

SUITABILITY  
 FOR INFORMATION

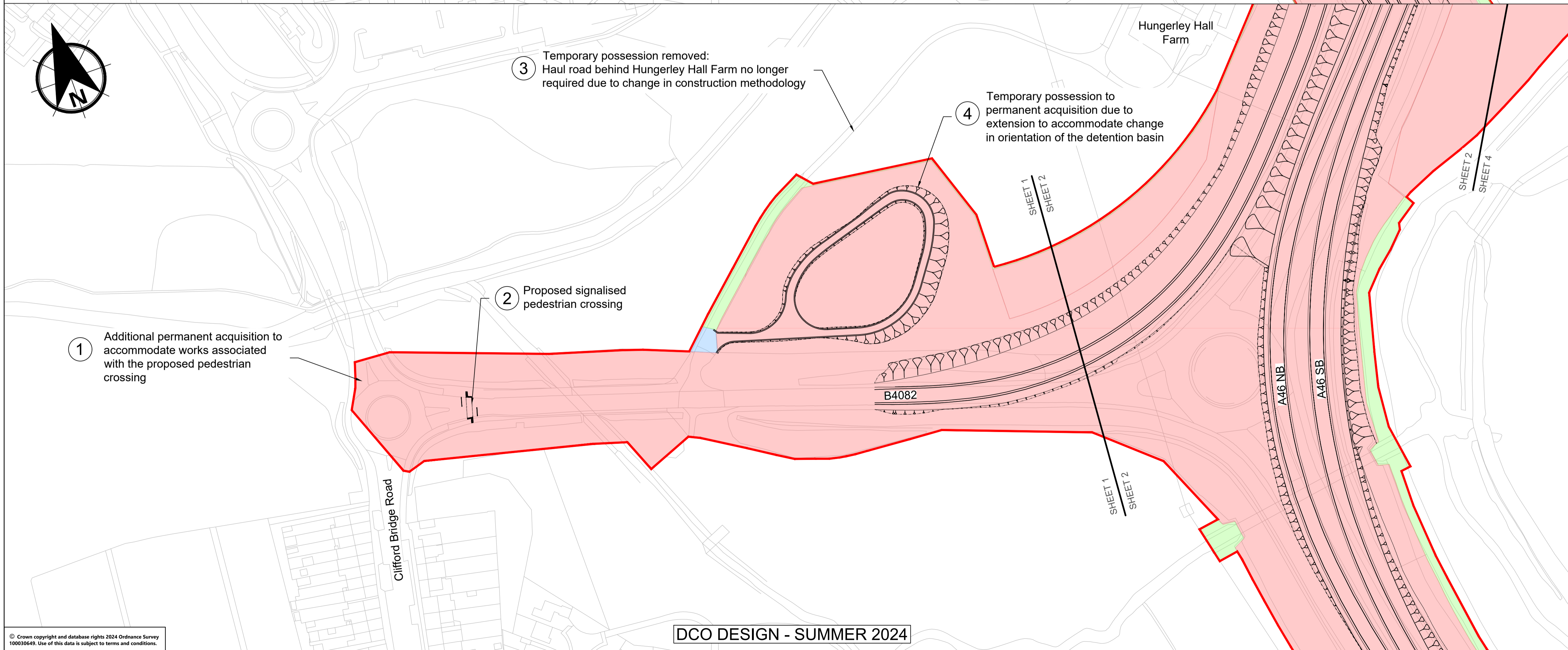
|            |       |        |          |
|------------|-------|--------|----------|
| SHEET SIZE | SCALE | STATUS | REVISION |
| A3         | N/A   | S2     | P01      |

DRAWING NUMBER  
 HE604820-OIL-LDC-00-DR-CH-31000

© Crown copyright and database rights 2024 Ordnance Survey 100019440. Use of this data is subject to terms and conditions.



PREVIOUS STATUTORY CONSULTATION DESIGN - AUTUMN 2023



DCO DESIGN - SUMMER 2024

**NOTES**  
 The Order Limits are the area of land that would be needed either temporarily (affected while construction takes place) or permanently if the Scheme is built.  
 Refer to the Schedule of Proposed Changes to which this is enclosed for further details on changes.

1:2500 0 125m 250m

**KEY TO SYMBOLS**

- Order Limits
- Permanent Acquisition of Land
- Temporary Possession of Land
- Temporary Possession of Land with Permanent Acquisition of Rights

| REV | DATE       | REVISION NOTE   | ORG | CHKD | APPD |
|-----|------------|-----------------|-----|------|------|
| P01 | 16/08/2024 | FOR INFORMATION |     | CH   | EB   |

DESIGNER  
**COWI SWECO**

CONTRACTOR  
**octavius**

CLIENT  
**national highways**

PROJECT TITLE  
**A46 COVENTRY JUNCTIONS (WALSGRAVE)**

PROJECT STAGE  
**PCF STAGE 3**

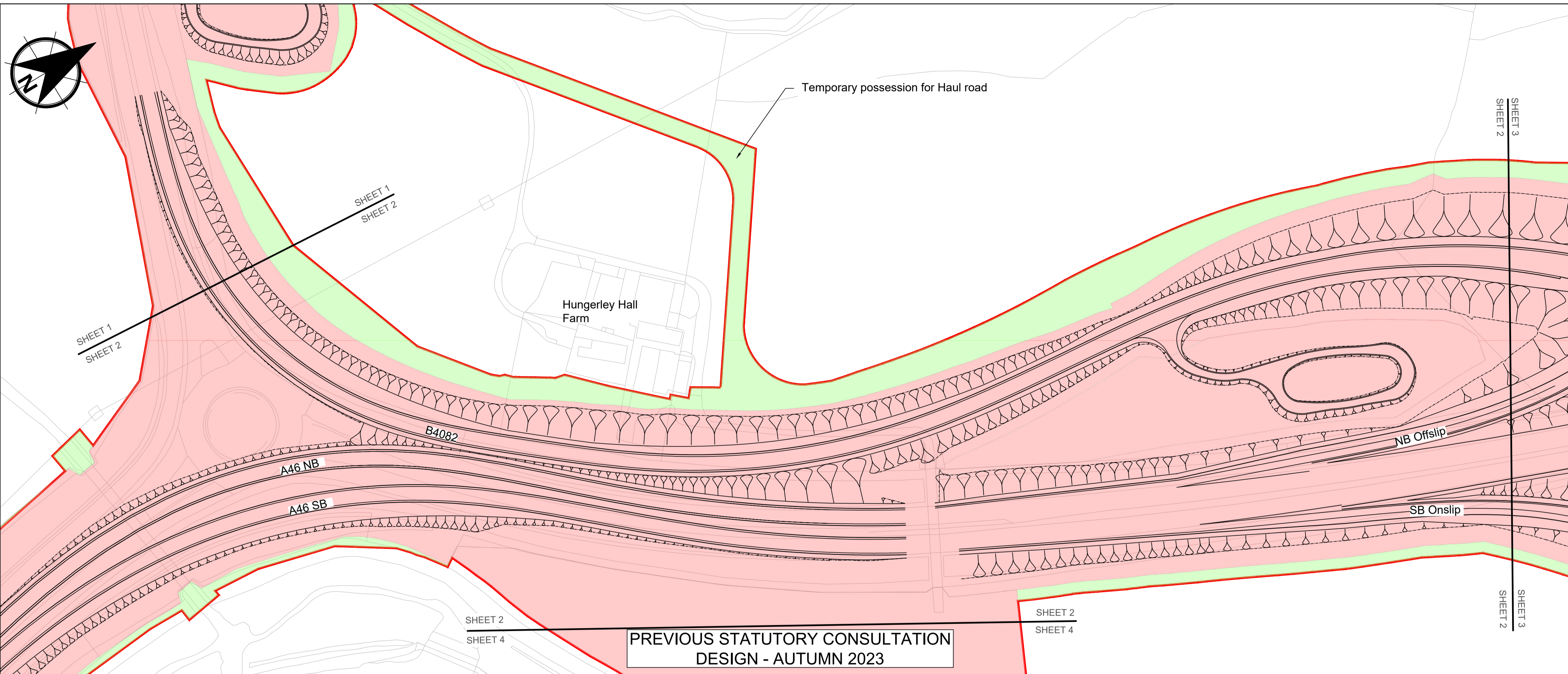
DRAWING TITLE  
**SUPPLEMENTARY CONSULTATION LAND USE: AUGUST - SEPTEMBER 2024 SHEET 1**

SUITABILITY  
**FOR INFORMATION**

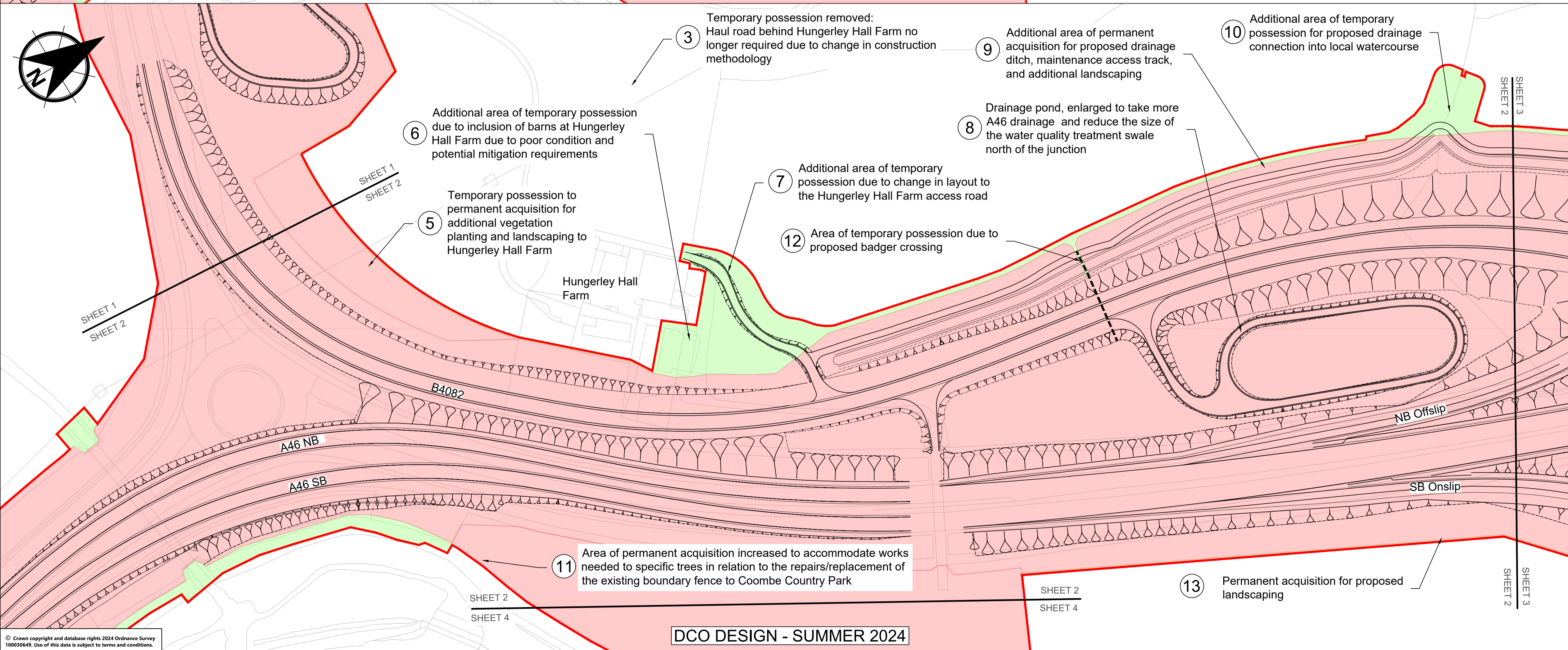
| SHEET SIZE | SCALE  | STATUS | REVISION |
|------------|--------|--------|----------|
| A3         | 1:2500 | S2     | P01      |

DRAWING NUMBER  
**HE604820-OIL-LDC-00-DR-CH-31005**

© Crown copyright and database rights 2024 Ordnance Survey 100010640. Use of this data is subject to terms and conditions.



PREVIOUS STATUTORY CONSULTATION DESIGN - AUTUMN 2023



DCO DESIGN - SUMMER 2024

**NOTES**  
 The Order Limits are the area of land that would be needed either temporarily (affected while construction takes place) or permanently if the Scheme is built.  
 Refer to the Schedule of Proposed Changes to which this is enclosed for further details on changes.

1:2500 0 125m 250m

**KEY TO SYMBOLS**

- Order Limits
- Permanent Acquisition of Land
- Temporary Possession of Land
- Temporary Possession of Land with Permanent Acquisition of Rights

| REV | DATE       | REVISION NOTE   | ORG | CHKD | APPD |
|-----|------------|-----------------|-----|------|------|
| P01 | 16/08/2024 | FOR INFORMATION | CH  | EB   | EB   |

DESIGNER  
**COWI SWECO**

CONTRACTOR  
**octavius**

CLIENT  
**national highways**

PROJECT TITLE  
**A46 COVENTRY JUNCTIONS (WALSGRAVE)**

PROJECT STAGE  
**PCF STAGE 3**

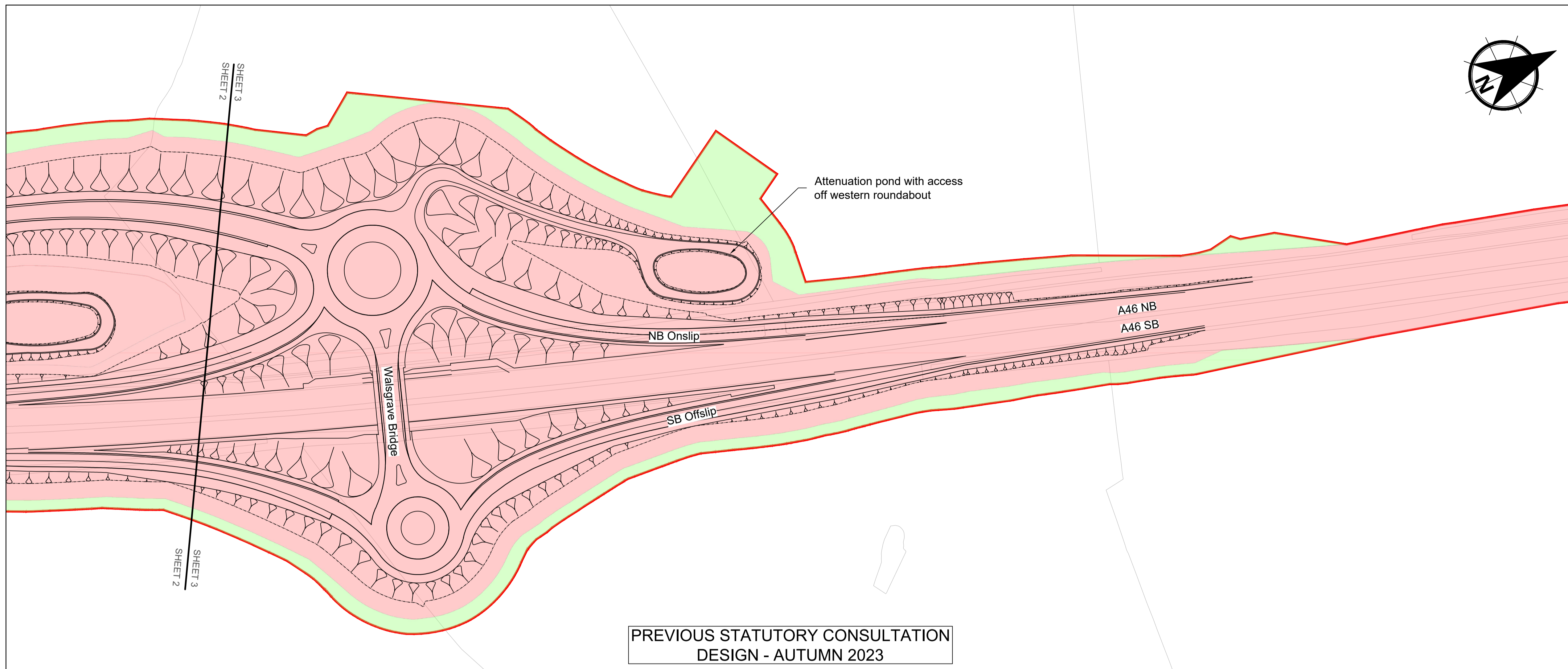
DRAWING TITLE  
**SUPPLEMENTARY CONSULTATION LAND USE: AUGUST - SEPTEMBER 2024 SHEET 2**

SUITABILITY  
**FOR INFORMATION**

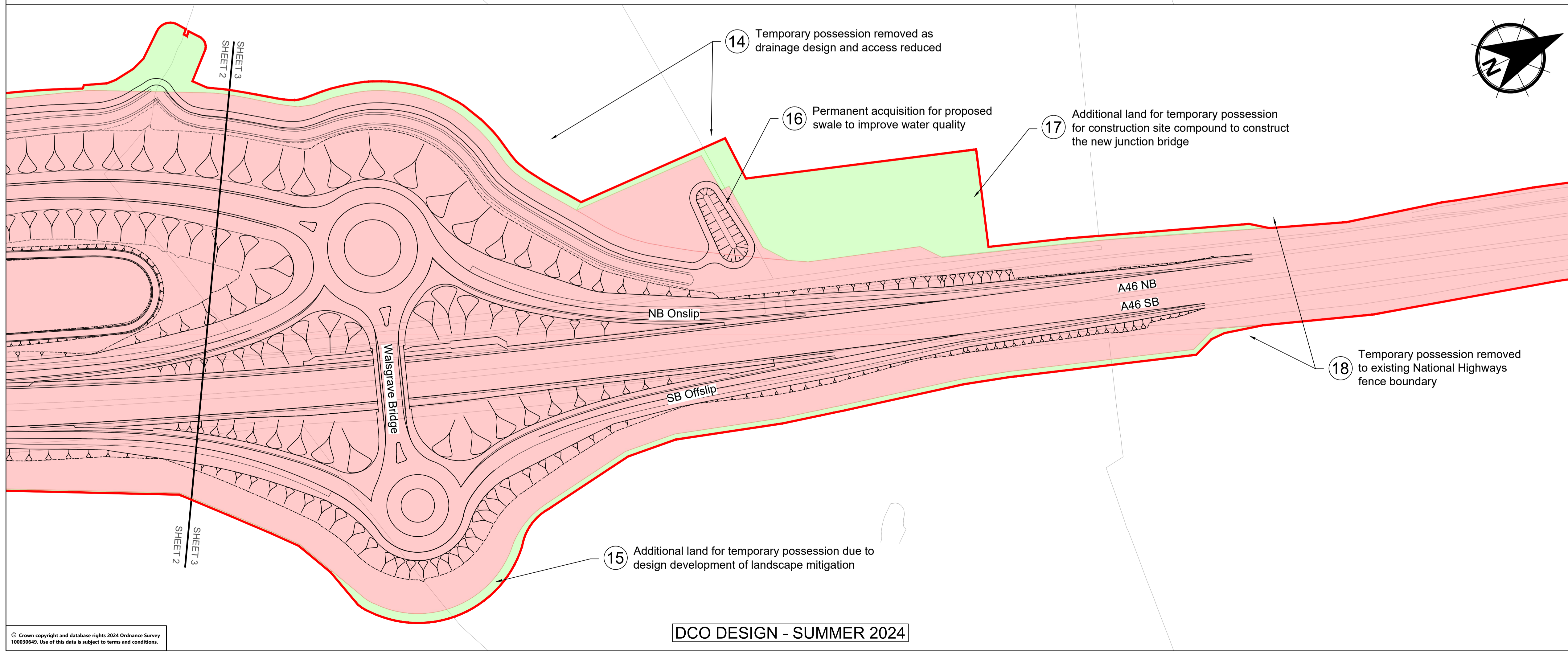
| SHEET SIZE | SCALE  | STATUS | REVISION |
|------------|--------|--------|----------|
| A3         | 1:2500 | S2     | P01      |

DRAWING NUMBER  
**HE604820-OIL-LDC-00-DR-CH-31006**


© Crown copyright and database rights 2024 Ordnance Survey 100010640. Use of this data is subject to terms and conditions.



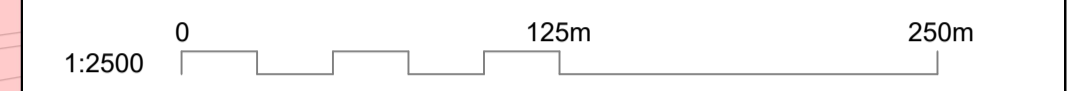
PREVIOUS STATUTORY CONSULTATION DESIGN - AUTUMN 2023



DCO DESIGN - SUMMER 2024



**NOTES**  
 The Order Limits are the area of land that would be needed either temporarily (affected while construction takes place) or permanently if the Scheme is built.  
 Refer to the Schedule of Proposed Changes to which this is enclosed for further details on changes.



**KEY TO SYMBOLS**

|  |   |
|--|---|
|  | Order Limits  |
|  | Permanent Acquisition of Land                                     |
|  | Temporary Possession of Land                                      |
|  | Temporary Possession of Land with Permanent Acquisition of Rights |

| REV | DATE       | REVISION NOTE   | ORG | CHKD | APPD |
|-----|------------|-----------------|-----|------|------|
| P01 | 16/08/2024 | FOR INFORMATION |     | CH   | EB   |

DESIGNER

**COWI SWECO**

CONTRACTOR

**octavius**

CLIENT

**national highways**

PROJECT TITLE  
**A46 COVENTRY JUNCTIONS (WALSGRAVE)**

PROJECT STAGE  
**PCF STAGE 3**

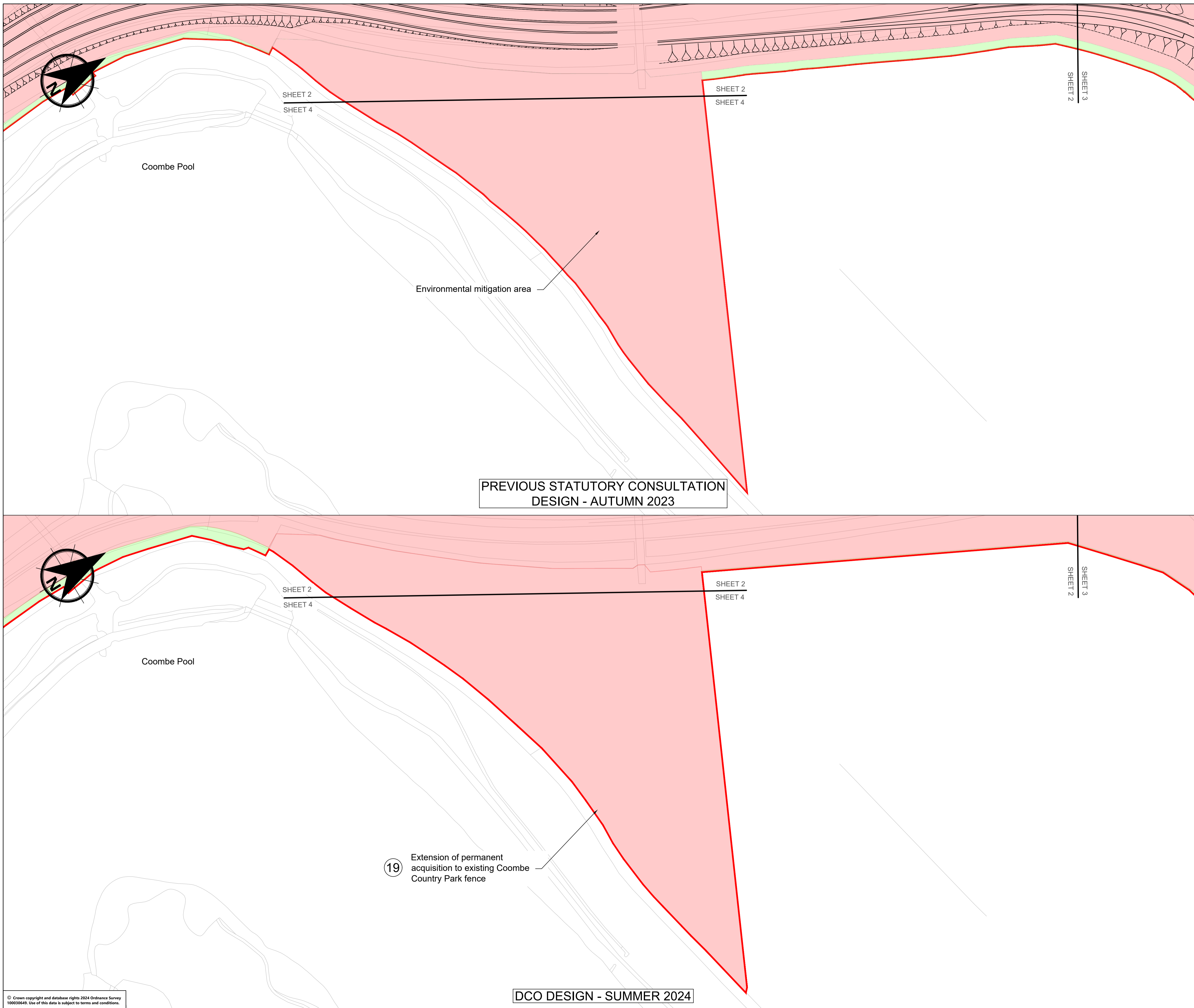
DRAWING TITLE  
**SUPPLEMENTARY CONSULTATION LAND USE:  
 AUGUST - SEPTEMBER 2024  
 SHEET 3**

SUITABILITY  
**FOR INFORMATION**

|            |        |        |          |
|------------|--------|--------|----------|
| SHEET SIZE | SCALE  | STATUS | REVISION |
| A3         | 1:2500 | S2     | P01      |

DRAWING NUMBER  
**HE604820-OIL-LDC-00-DR-CH-31007**

© Crown copyright and database rights 2024 Ordnance Survey 100010640. Use of this data is subject to terms and conditions.



**NOTES**  
 The Order Limits are the area of land that would be needed either temporarily (affected while construction takes place) or permanently if the Scheme is built.  
 Refer to the Schedule of Proposed Changes to which this is enclosed for further details on changes.

1:2500 0 125m 250m

**KEY TO SYMBOLS**

- Order Limits
- Permanent Acquisition of Land
- Temporary Possession of Land
- Temporary Possession of Land with Permanent Acquisition of Rights

| REV | DATE       | REVISION NOTE   | ORG | CHKD | APPD |
|-----|------------|-----------------|-----|------|------|
| P01 | 16/08/2024 | FOR INFORMATION |     | CH   | EB   |

DESIGNER  
**COWI SWECO**

CONTRACTOR  
**octavius**

CLIENT  
**national highways**

PROJECT TITLE  
**A46 COVENTRY JUNCTIONS (WALSGRAVE)**

PROJECT STAGE  
**PCF STAGE 3**

DRAWING TITLE  
**SUPPLEMENTARY CONSULTATION LAND USE: AUGUST - SEPTEMBER 2024 SHEET 4**

SUITABILITY  
**FOR INFORMATION**

| SHEET SIZE | SCALE  | STATUS | REVISION |
|------------|--------|--------|----------|
| A3         | 1:2500 | S2     | P01      |

DRAWING NUMBER  
**HE604820-OIL-LDC-00-DR-CH-31008**

© Crown copyright and database rights 2024 Ordnance Survey 100010640. Use of this data is subject to terms and conditions.